

Leintwardine Endowed CE Primary School Learning Journey Key

'Letting Our Light Shine'









SUBJECT : Geography

YEAR : B

TERM : Summer 2

YEAR GROUPS: 1/2

Key Question: Where are our seaside towns?

Question	Vocabulary to Use	Information which will help me	Can I...?
What is a seaside town?	seaside coast coastline beach		use key words to describe seaside locations? (Lesson 1)
Can I locate some seaside towns in the UK on a map?	sea pier seafront town village city		begin to classify key features of coastal regions into 'natural' and 'man-made'? (Lesson 1) observe aerial photographs of seaside locations to recognise basic human and physical features? (Lesson 1/2/3/5)
Have seaside towns in the UK changed over time?	human features physical features map road junction		locate Aberystwyth on a map and begin to locate some other seaside resorts of the UK? (Lesson 3)
Can I use a map to navigate a seaside town?	right/left north, east, south, west compare similar different		understand that seaside resorts have changed over time and explain some simple features of seaside holidays in the past? (Lesson 4)
What can I find in Aberystwyth?	right/left north, east, south, west compare similar different cliffs dunes sand port harbour		visit a seaside resort to carry out fieldwork and observations? (Lesson 5) use and follow simple compass directions (NESW)?
How is Aberystwyth different to Leintwardine?	harbour marina lighthouse		plan and follow routes on a map using map symbols? ask geographical questions – Where is it? What is this place like? How near/far is it?